

The Tateyama Kurobe area is a national park with protected flora and fauna and has universal appeal.

- Please walk only on designated paths and do not enter the forests or flower meadow areas.
- Please do not pick flowers.
- Please take your garbage home with you.
- Only use the toilets provided.



KUROBE DAM Area Map

Standard Course Length: ~1.5 hours, ~1.8 km

1 ↔ 9 ↔ 5 ↔ 3 ↔ 2 ↔ 10

Standard Plus Course Length: ~2 hours, ~1.9 km

1 ↔ 7 ↔ 9 ↔ 5 ↔ 3 ↔ 2 ↔ 10

Alpine Cruise Course Length: ~2.5 hours, ~2.5 km

1 ↔ 7 ↔ 9 ↔ 5 ↔ 3 ↔ 2 ↔ 10 ↔ 12 ↔ 13

Kurobe Lakeside Forest Bathing Course

10 ↔ 12 ↔ 14 ↔ 11 Length: ~2 hours up, ~1.5 hours down, ~3.3 km



2 Martyrs' Memorial

"Six Human Statues" by sculptor Naoyuki Matsuda is a monument to the 171 workers who lost their lives during the dam's construction.

3 Rainbow Terrace

Here you can experience the powerful water discharge from up close.

4 Kurobe Dam Rest House

Take in the view of both the Tateyama Mountains and Kurobe Dam while enjoying a meal or shopping. There are barrier-free paths for those in wheelchairs or strollers.



Local Cuisine Kurobe Dam Curry!

5 Special Venue at the New Observation Square

The film set from the movie "The Sands of Kurobe" and more are on display.

6 Photo Dam

The camera installed in the new observation square will automatically take a picture of you, nestled between Kurobe Dam and the grand scenery of the Tateyama Mountains.

Operate the Photo Dam's machine. Look at the camera and strike a pose!



7 Dam Observation Deck

The moving panorama unfolding in front of you here is the best view in all of Kurobe Dam.

8 Kurobe Spring Water

You can drink this pure water near the 1F entrance to the observation deck and Kurobe Dam Rest House, partway up the stairs. Refreshingly cold, even in the summer!

9 Water Discharge Viewing Stage

Guests in wheelchairs or strollers can use the barrier-free pathway to reach the observation space and watch the water discharge from up close.

11 Kurobedaira Sta.

Situated between the Tateyama and Ushiro-Tateyama Mountains, Kurobedaira is a refreshing spot boasting an incredible view. You can also enjoy the rooftop terrace and the botanical garden of alpine plants.

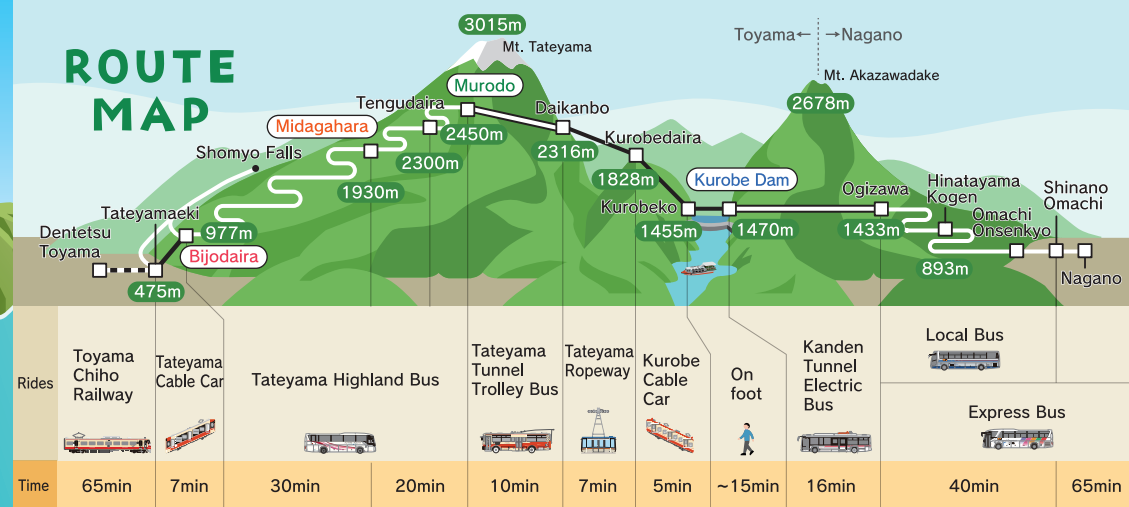
13 Lake Kurobe Pleasure Boat "Garve"

The Pleasure Boat "Garve" makes a 30-minute complete circuit around Lake Kurobe, the highest-elevation lake in Japan. (Operates from 6/1 ~ 11/10)

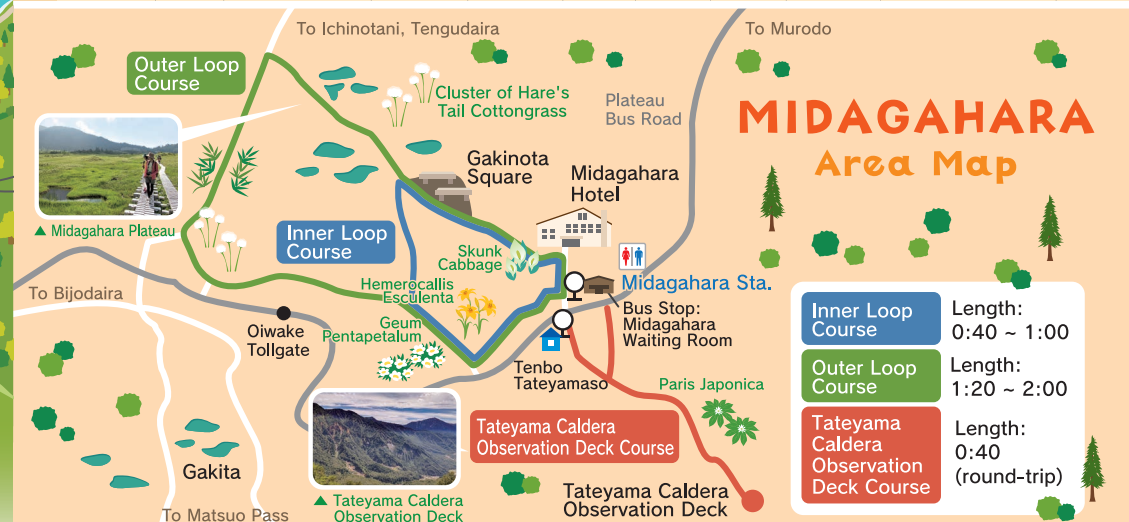
14 Lakeside Walking Course

This long course stretches from the Kanpa Valley suspension bridge south of the Garve boarding point to the lakeshore. Feel the gentle breeze of the beech and Erman's birch forests.

ROUTE MAP



MIDAGAHARA Area Map

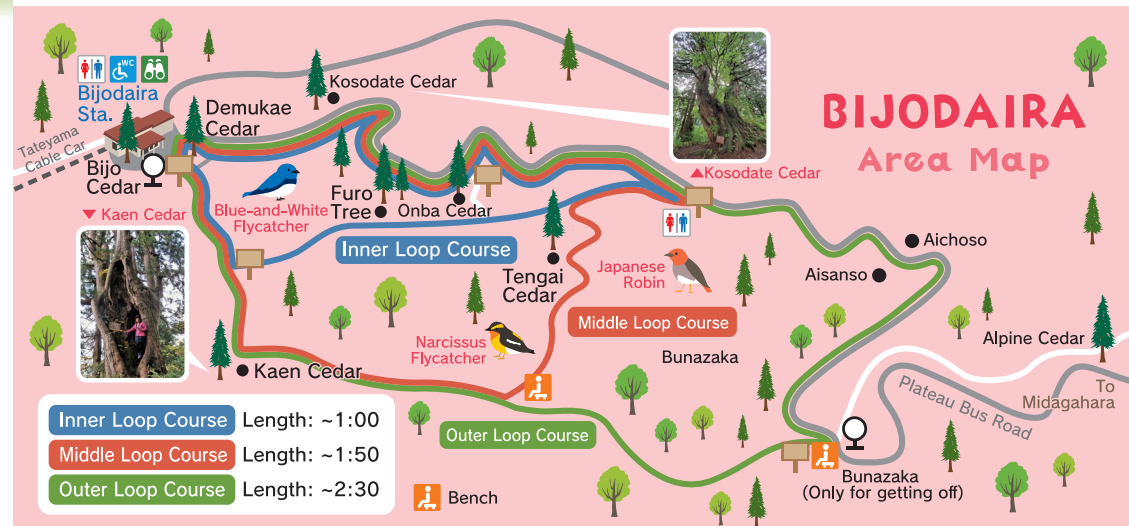


Inner Loop Course Length: 0:40 ~ 1:00

Outer Loop Course Length: 1:20 ~ 2:00

Tateyama Caldera Observation Deck Course Length: 0:40 (round-trip)

BIJODAIRA Area Map



Inner Loop Course Length: ~1:00

Middle Loop Course Length: ~1:50

Outer Loop Course Length: ~2:30